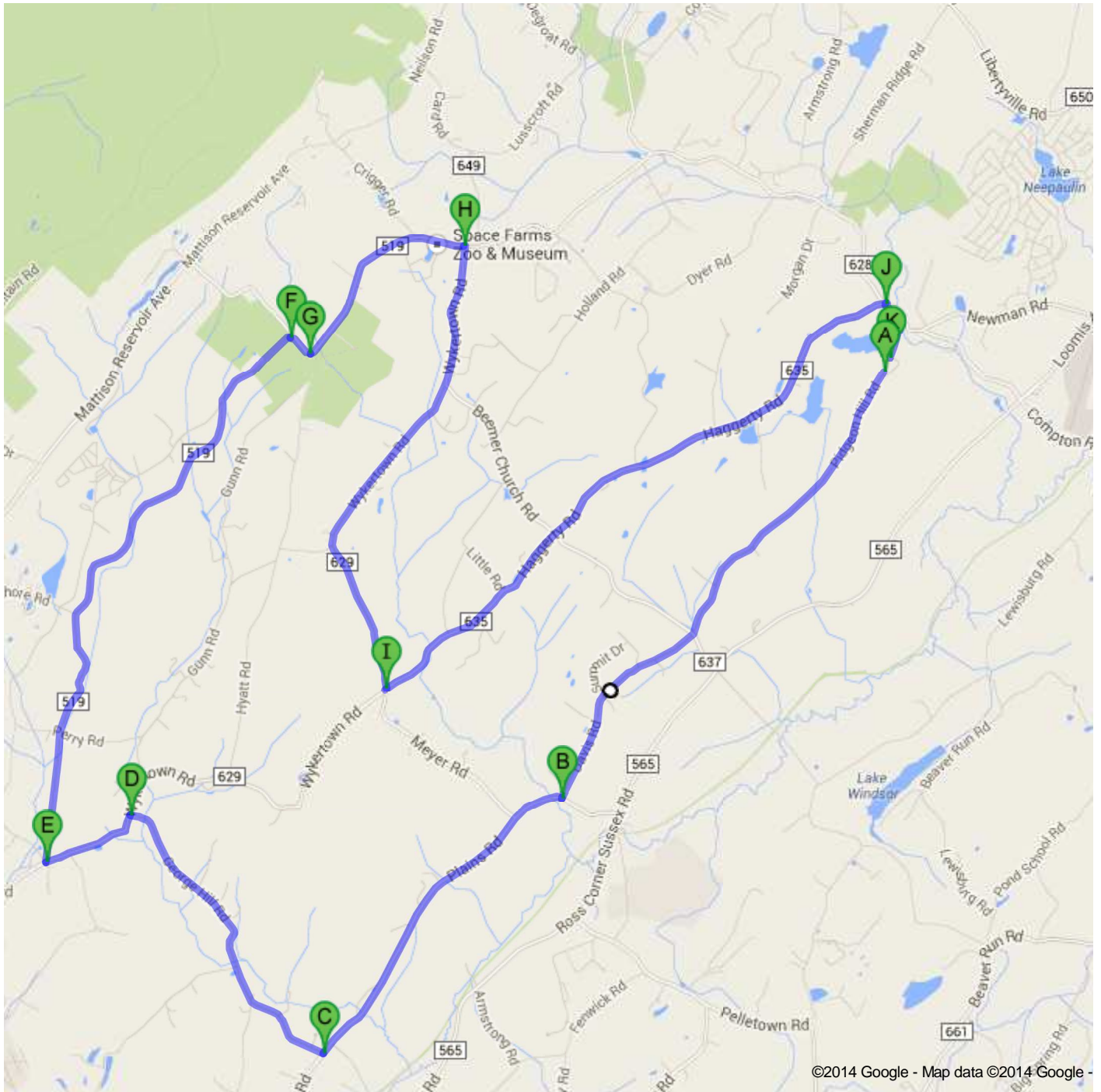




Directions to Pidgeon Hill Rd
19.7 mi – about 36 mins



A High Point Regional High School
299 Pidgeon Hill Rd, Sussex, NJ 07461

1. Head **southwest** on **Pidgeon Hill Rd** go 2.2 mi
About 4 mins total 2.2 mi

2. Continue onto **Davis Rd** go 1.0 mi
About 2 mins total 3.2 mi

Total: **3.2 mi** – about **6 mins**

B Plains Rd total 0.0 mi

3. Head **west** on **Plains Rd** toward **Meyer Rd** go 2.1 mi
About 3 mins total 2.1 mi

Total: **2.1 mi** – about **3 mins**


C Plains Rd total 0.0 mi

4. Head **northwest** on **George Hill Rd** toward **Sunset Ln** go 1.9 mi
About 5 mins total 1.9 mi

Total: **1.9 mi** – about **5 mins**

D George Hill Rd total 0.0 mi


5. Head **west** on **George Hill Rd** toward **Wykertown Rd** go 10 ft
total 10 ft

 6. Turn left onto **Wykertown Rd** go 0.6 mi
About 2 mins total 0.6 mi

Total: **0.6 mi** – about **2 mins**

E Wykertown Rd total 0.0 mi

7. Head **west** on **Wykertown Rd** toward **Wantage Ave** go 16 ft
total 16 ft

 8. Turn right onto **Wantage Ave** go 3.6 mi
About 6 mins total 3.6 mi

Total: **3.6 mi** – about **6 mins**

F Wantage Ave total 0.0 mi

9. Head **east** on **Wantage Ave** toward **Dennis Phillips Rd** go 0.1 mi
total 0.1 mi

Total: **0.1 mi**


G Wantage Ave total 0.0 mi

10. Head **east** on **County Road 519/Wantage Ave** toward **Klimas Rd** go 1.2 mi
Continue to follow County Road 519 total 1.2 mi
About 2 mins

Total: **1.2 mi** – about **2 mins**

H County Road 519 total 0.0 mi


11. Head **east** on **County Road 519** toward **Wykertown Rd** go 26 ft
total 26 ft

 12. Take the 1st right onto **Wykertown Rd** go 2.8 mi
About 5 mins total 2.8 mi

Total: **2.8 mi** – about **5 mins**

 Wykertown Rd total 0.0 mi


13. Head **south** on **Wykertown Rd** toward **Haggerty Rd** go 59 ft
total 59 ft

 14. Sharp left onto **Haggerty Rd** go 3.8 mi
total 3.8 mi
About 7 mins

Total: **3.8 mi** – about **7 mins**

 Haggerty Rd total 0.0 mi

15. Head **east** on **Haggerty Rd** toward **County Rd 628** go 46 ft
total 46 ft

 16. Turn right to stay on **Haggerty Rd** go 0.2 mi
total 0.2 mi

17. Continue onto **Pidgeon Hill Rd** go 0.2 mi
total 0.4 mi

Total: **0.4 mi** – about **46 secs**

 Pidgeon Hill Rd

These directions are for planning purposes only. You may find that construction projects, traffic, weather, or other events may cause conditions to differ from the map results, and you should plan your route accordingly. You must obey all signs or notices regarding your route.

Map data ©2014 Google

Directions weren't right? Please find your route on maps.google.com and click "Report a problem" at the bottom left.