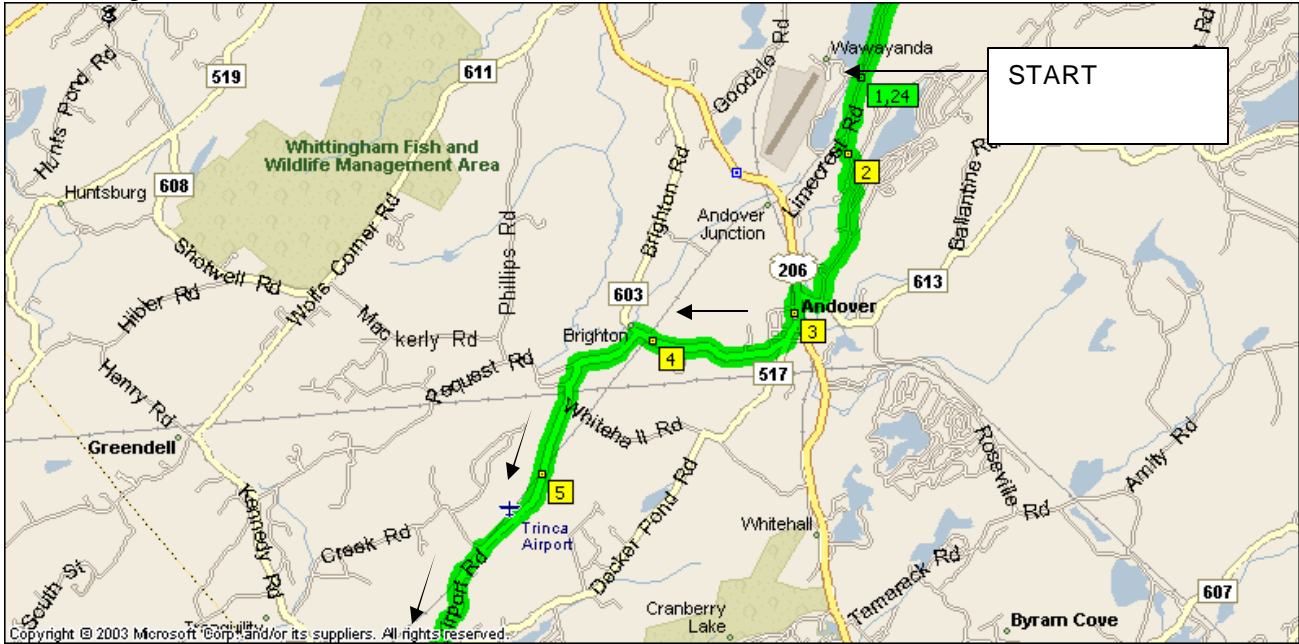


# Cue Sheet

Summary: 53.0 miles



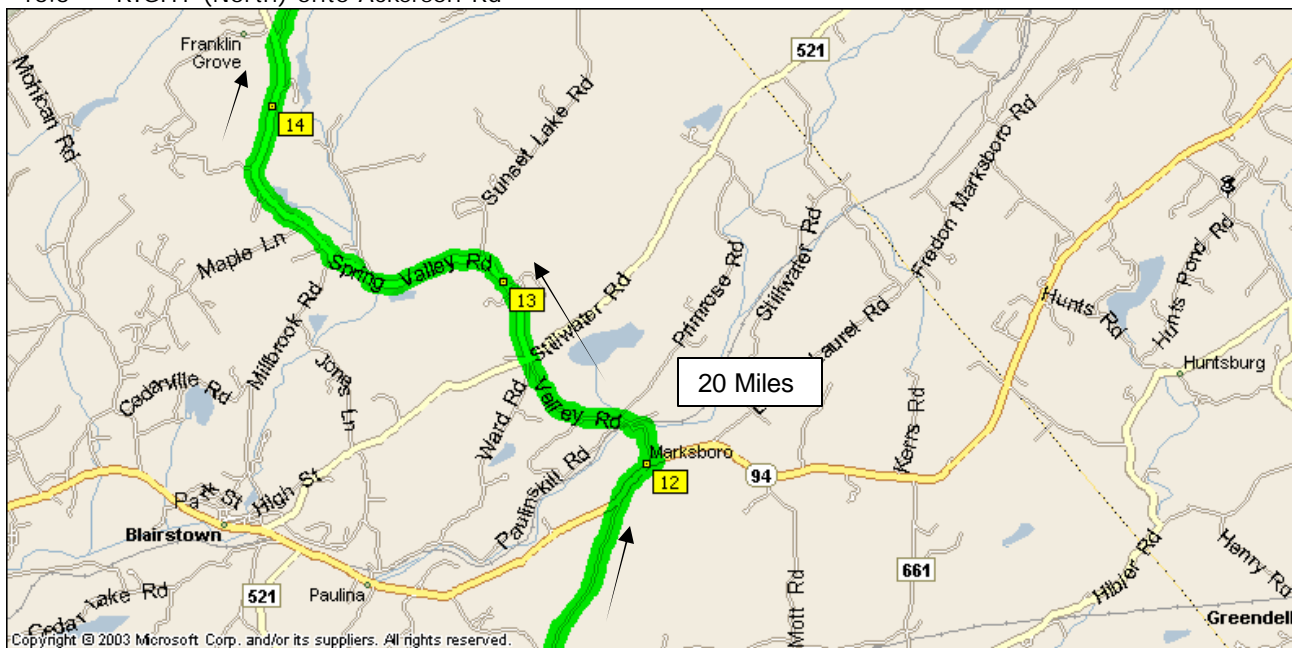
**Mileage Start** Kittatinny Park Limecrest Rd, Newton, NJ 07860

- RIGHT (South) on Limecrest Rd
- LEFT on OLD CREAMERY ROAD
- RIGHT onto LENAPE AVE
- RIGHT on HILLCREST LENAPE RD
- Right Road Andover-Mohawk rd
- Junction of RT206 & Andover-Mohawk Rd
- Straight Over at Light onto SMITH ST / LEFT on RAILROAD AVE
- 2.1 BEAR RIGHT at TRAFFIC LIGHT continuing on BRIGHTON AVE
- 3.3 LEFT on PEQUEST RD
- 4.0 LEFT (South) onto Airport Rd
- 4.5 stay on Airport Rd [Junction St] (South)
- 6.0 Bear RIGHT (West) onto Decker Pond Rd



- 8.3 RIGHT onto Old Hackettstown Rd
- 8.5 RIGHT (North) on onto CR-612 [Johnsonburg Rd]
- 9.6 LEFT (South-West) onto Long Bridge Rd
- 10.8 RIGHT (North) onto Shades of Death Rd
- 13.5 RIGHT (North) onto Southtown Rd
- 14.3 LEFT (South-West) onto Heller Rd
- 14.8 Road name changes to Heller Hill Rd
- 15.6 RIGHT (North-East) onto Local road(s)
- 16.1 LEFT (West) onto Johnsonburg Rd [Hope Johnsonburg Rd]
- 16.3 RIGHT (North) onto Ackerson Rd

ALLAMUCHY

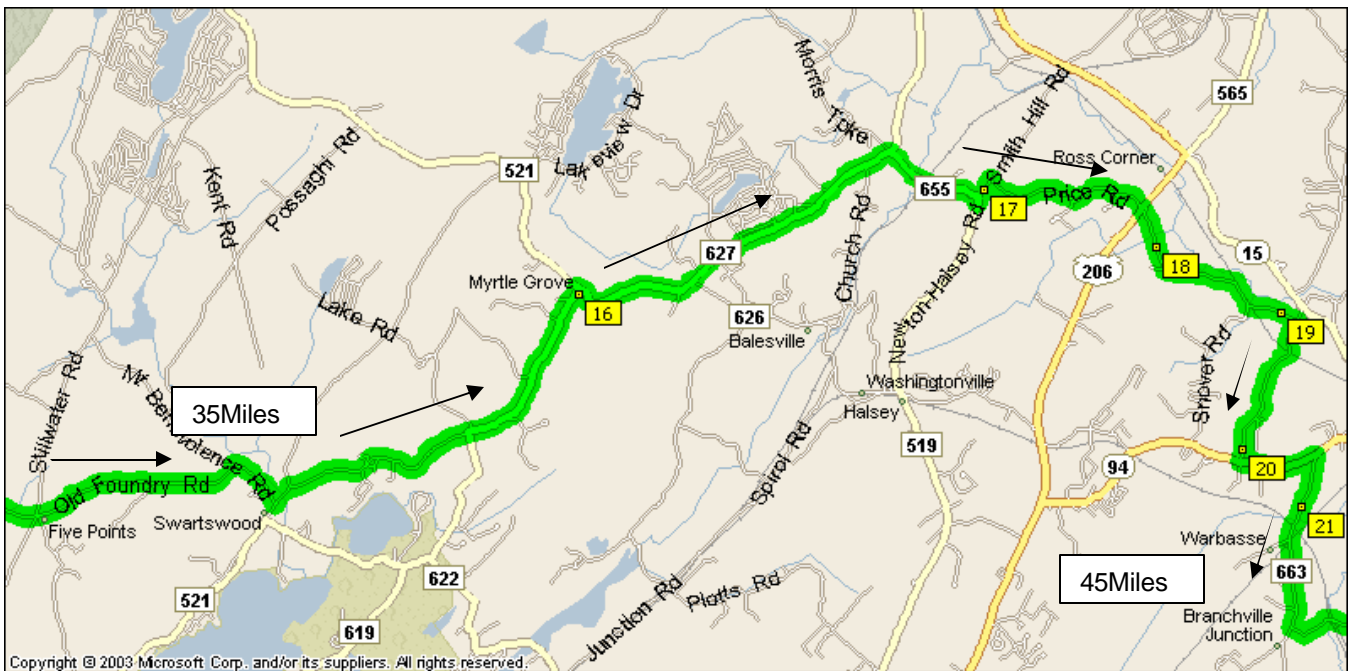


- 17.7 RIGHT (East) onto Silver Lake Rd [Silver Lake-Marksboro Rd]
- 19.8 Bear RIGHT (North-East) onto SR-94
- 20.0 LEFT (North) onto Local roads Hardwick RD / Valley Rd / Spring Valley Rd
- 23.3 RIGHT (North) onto Millbrook Rd

CARE HERE!  
HILL



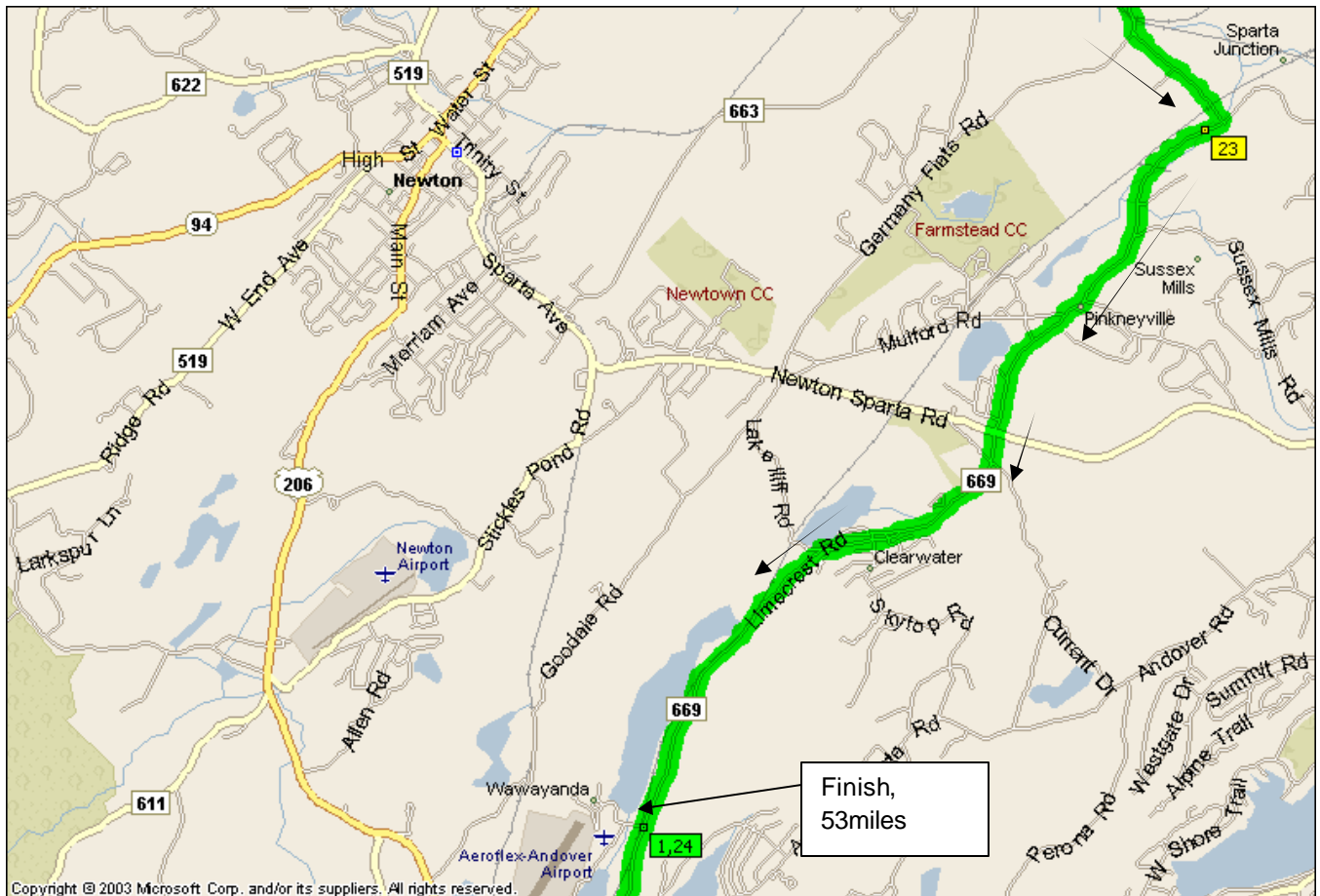
- 25.0 Bear RIGHT (North) onto Birch Ridge Rd
- 25.6 Keep LEFT onto Shannon Rd turns into Old School House Rd HARDWICK
- 30.4 LEFT (North) onto Fairview Lake Rd
- 30.9 Bear RIGHT (North-East) onto Old Foundry Rd FIVE POINTS



- 34.5 Bear RIGHT (East) onto Mt Benevolence Rd
- 34.9 LEFT (North-East) onto CR-521 [West Shore Dr]
- 37.7 RIGHT (East) onto CR-627 [Branchville Lawson Rd]
- 40.1 Turn RIGHT (South-East) onto Morris Tpke [CR-655]
- 40.8 Turn LEFT (North) onto Smith Hill Rd [RT519]
- 41.0 RIGHT (South-East) onto Price Rd CARE Crossing RT206
- 42.1 Road name changes to Decker Rd
- 43.2 LEFT (East) onto Morris Statesville Rd

- 43.5 RIGHT (South) onto Mudcut Rd [VL View Rd]
- 44.6 LEFT (East) onto SR-94 [Morris Farm Rd]
- 45.1 RIGHT (South) onto CR663 [Warbasse Junction RD]
- 46.3 LEFT Garrison RD

CARE!



- 46.8 RIGHT (South) onto Sunset Inn Rd [Sunset Inn Limecrest Rd]
- 48.2 RIGHT (West) onto Limecrest Rd
- 53.0 Arrive Back at Parking Lot Kittatinny Park